

DISTRICT COURT - CSRBA
Fifth Judicial District
County of Twin Falls - State of Idaho

MAR 03 2022

By _____ Clerk
 _____ Deputy Clerk

IN THE DISTRICT COURT OF THE FIFTH JUDICIAL DISTRICT OF THE
 STATE OF IDAHO, IN AND FOR THE COUNTY OF TWIN FALLS

In Re CSRBA) PARTIAL DECREE PURSUANT TO I.R.C.P. 54(b)
 Case No. 49576) FOR FEDERAL RESERVED
 _____) WATER RIGHT NO. 94-09543E

NAME AND ADDRESS: UNITED STATES OF AMERICA ACTING THROUGH
 USDA FOREST SERVICE
 550 W FORT ST MSC 033
 BOISE ID 83724

SOURCE: See Attachment 1, Column A **TRIBUTARY:** See Attachment 1, Column B

Sources are located on National Forest System Land in the Rose Creek-Coeur d'Alene River subwatershed (HUC12 170103030103).

QUANTITY: The amount of water necessary to control and suppress forest fires.

PRIORITY DATE: 07/13/1935

POINT OF DIVERSION: See Attachment 1, Columns C through G

PURPOSE AND PERIOD OF USE:

PURPOSE OF USE	PERIOD OF USE
Administrative-Fire Suppression	01/01 - 12/31

PLACE OF USE: National Forests in Idaho and the Kaniksu, Lolo and Kootenai National Forests in Montana.
 See Attachment 2.

OTHER PROVISIONS NECESSARY FOR DEFINITION OR ADMINISTRATION OF THIS WATER RIGHT:

This right is limited to the intermittent diversion and use of water for the purpose of suppressing wildfires. This water right shall not be used as a basis to prevent the future appropriation of water.

This partial decree is subject to such general provisions necessary for the definition of the rights or for the efficient administration of the water rights as may be ultimately determined by the Court at a point in time no later than the entry of a final unified decree. Idaho Code § 42-1412(6).

RULE 54(b) CERTIFICATE

With respect to the issues determined by the above partial judgment it is hereby CERTIFIED, in accordance with Rule 54(b), I.R.C.P., that the court has determined that there is no just reason for delay of the entry of a final judgment and that the court has and does hereby direct that the above partial judgment is a final judgment upon which execution may issue and an appeal may be taken as provided by the Idaho Appellate Rules.

RECOMMENDATION

MAR 03 2022

Eric J. Wildman

SPECIAL MASTER

Eric J. Wildman
 Presiding Judge of the
 Coeur d'Alene-Spokane River Adjudication

Attachment 1

	A	B	C	D	E	F	G
1	SOURCE NAME	TO TRIBUTARY	TOWNSHIP	RANGE	SECTION	QQ	SURVEY CODE AND NUMBER
2	Coeur d'Alene River	Coeur d'Alene Lake	48N	01W	4		
3	Unnamed Stream	Coeur d'Alene River	48N	01W	4		
4	Coeur d'Alene River	Coeur d'Alene Lake	48N	01W	5		
5	Rose Creek	Coeur d'Alene River	48N	01W	5		
6	Unnamed Stream	Rose Creek	49N	01W	19	NESE	
7	Unnamed Stream	Rose Creek	49N	01W	19	SENE	
8	Unnamed Stream	Rose Creek	49N	01W	19	SWNE	
9	Unnamed Stream	Rose Creek	49N	01W	19	SWNW	L 2
10	Unnamed Stream	Rose Creek	49N	01W	20	NWSW	
11	Unnamed Stream	Rose Creek	49N	01W	20	SWSW	
12	Unnamed Stream	Rose Creek	49N	01W	20	SWSW	
13	Unnamed Stream	Rose Creek	49N	01W	31		
14	Rose Creek	Coeur d'Alene River	49N	01W	32		
15	Unnamed Marsh	Rose Creek	48N	01W	4		
16	Unnamed Marsh	Sink	48N	01W	4		
17	Unnamed Marsh	Rose Creek	48N	01W	5		
18	Unnamed Marsh	Rose Creek	49N	01W	32		
19	Unnamed Marsh	Rose Creek	49N	01W	33		


Attachment 2
Place of Use Map Fire Suppression - Water Right No. 94-09543E
National Forests in Idaho and the Kaniksu, Lolo and Kootenai NF in Montana

Key to Features

- State Boundary
- Formerly Kaniksu NF
- USFS Forest Boundary
- Non Forest Service Lands
- US Forest Service Lands

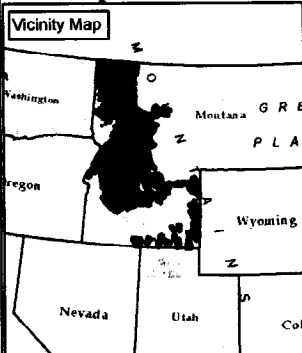
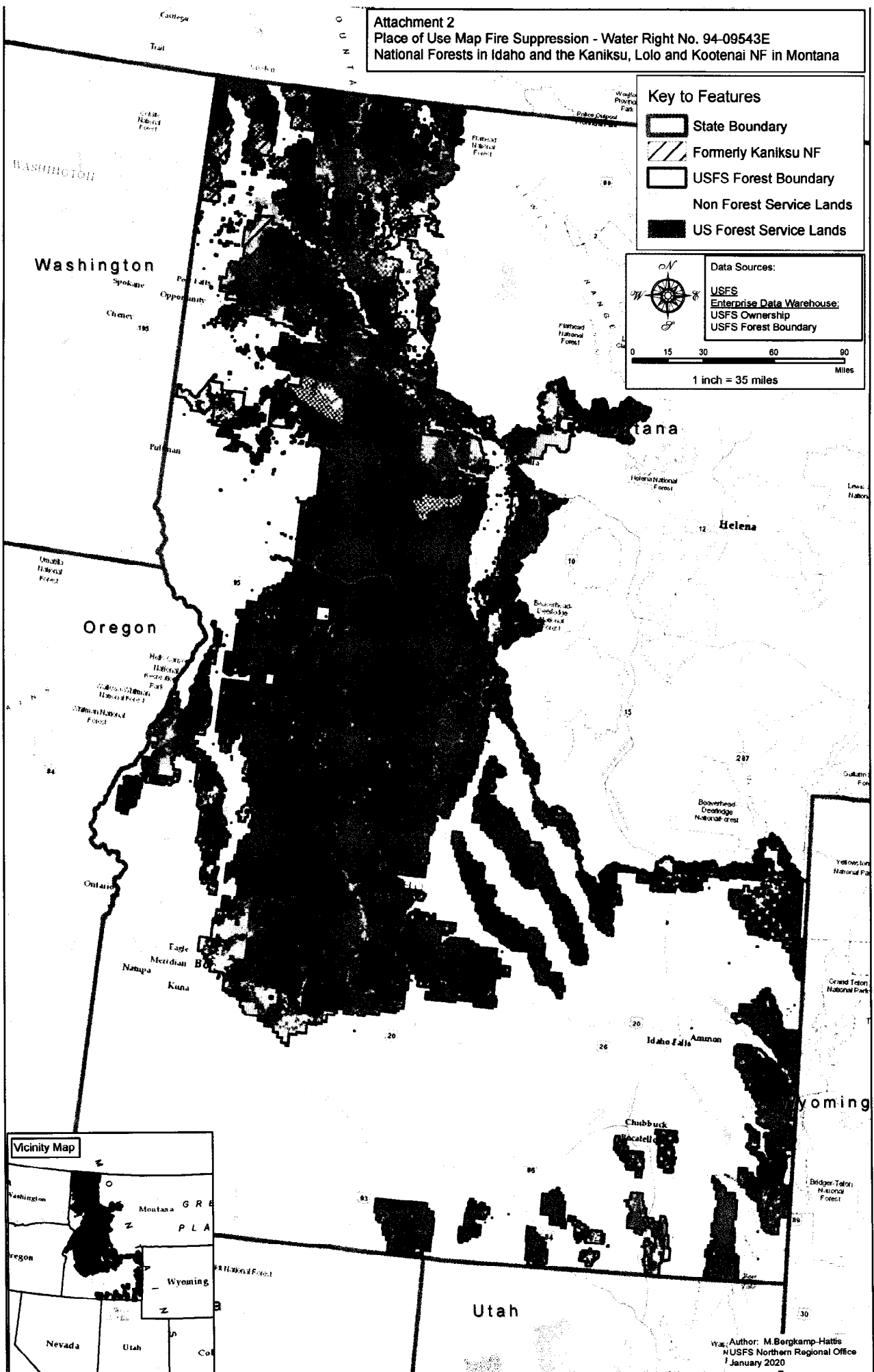
Data Sources:

- USFS
- Enterprise Data Warehouse
- USFS Ownership
- USFS Forest Boundary



0 15 30 60 90
Miles

1 inch = 35 miles



Author: M. Bergkamp-Hattis
NUSFS Northern Regional Office
January 2020